



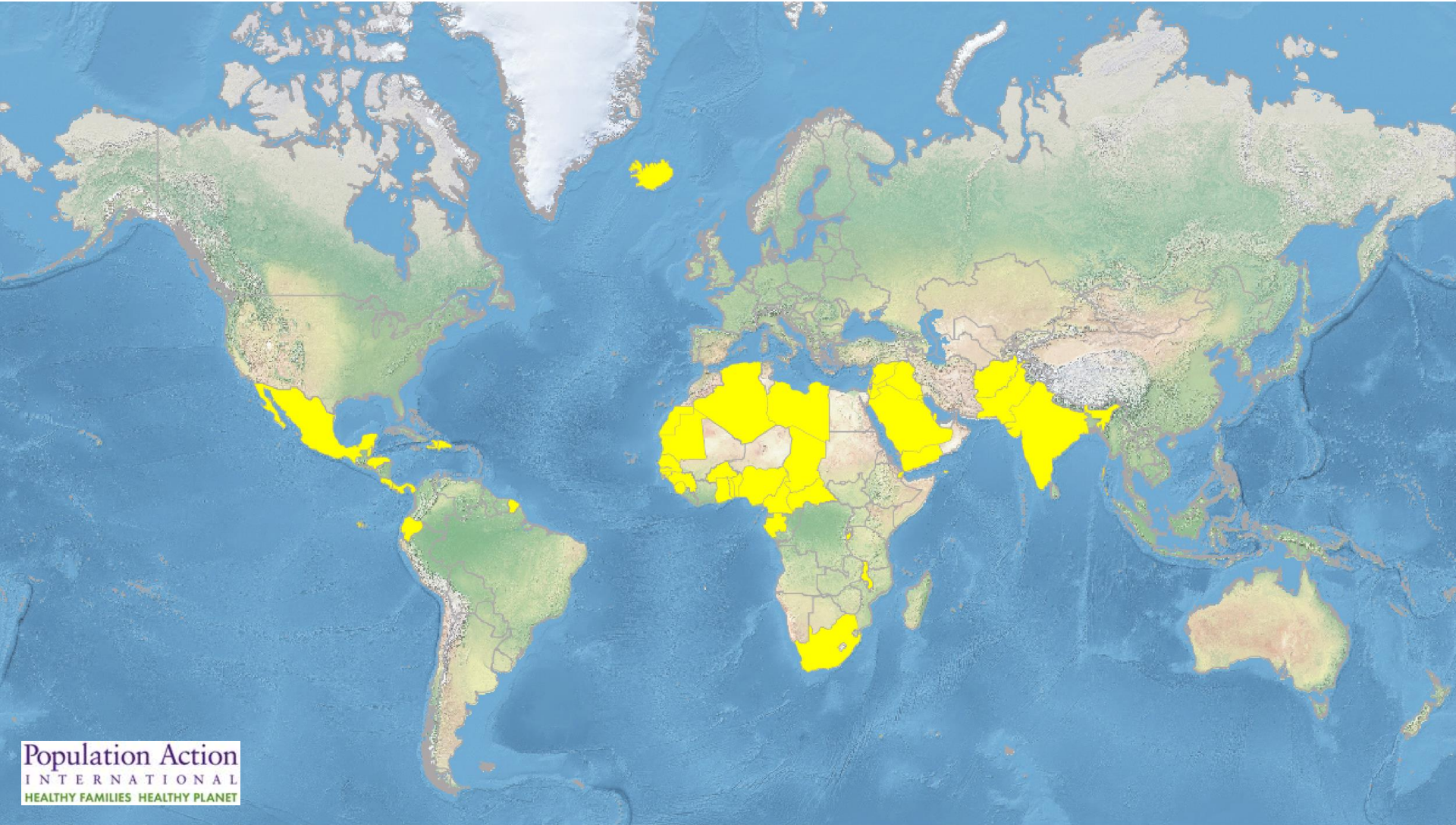
# Mapping Population and Climate Change

Using GIS for Storytelling

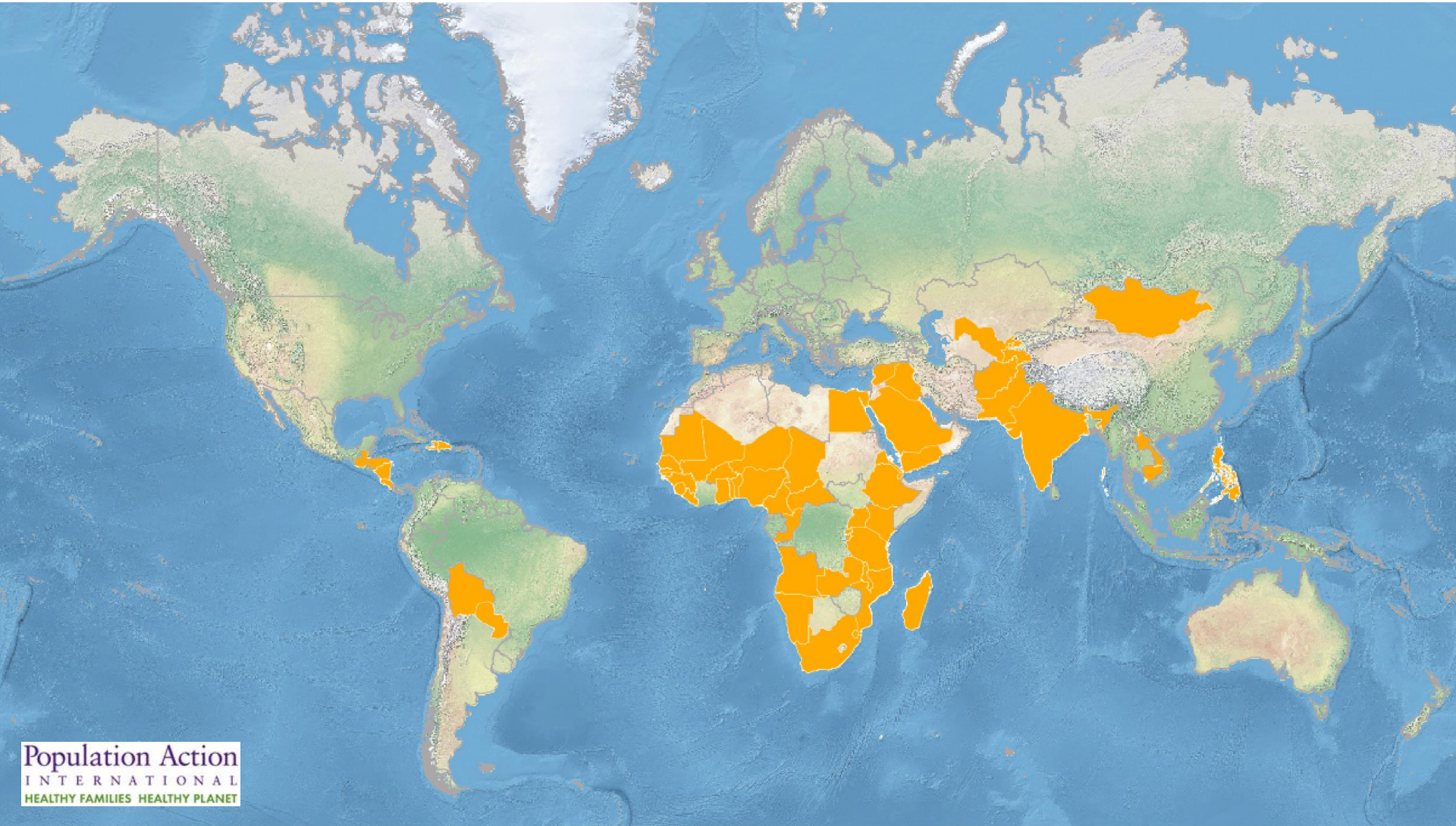
# Outline

- Finding the story in the data
- Translating the story into maps
- Straddling the research-advocacy divide
- Supporting Southern partner advocacy

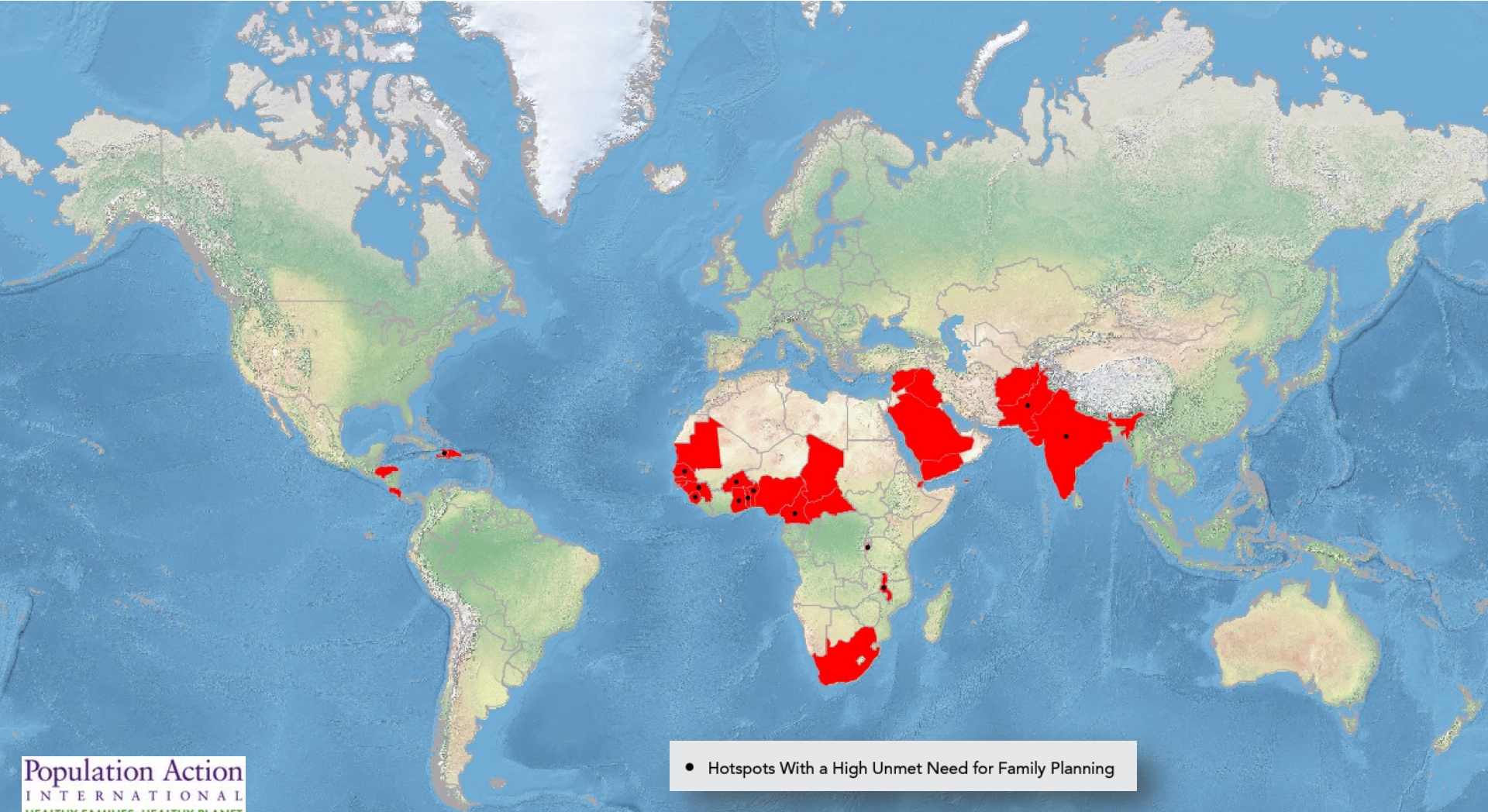
# High Population Growth & High Decline in Agricultural Production



# High Population Growth & Low Resilience to Climate Change



# Hotspots: Countries Experiencing All Three Variables



● Hotspots With a High Unmet Need for Family Planning

# Population Action

INTERNATIONAL

**HEALTHY FAMILIES HEALTHY PLANET**