

An aerial photograph of the Qilian Mountains, showing rugged peaks and green valleys. A semi-transparent rectangular box is overlaid on the center of the image, containing the title and subtitle text.

Qilian Mountain Issue

Biggest Turning Point in China

Wilson Center, Washington D.C.

BACKGROUNDS

- Where is the Qilian Mountain
- How important the mountain is
- What happened to the mountain



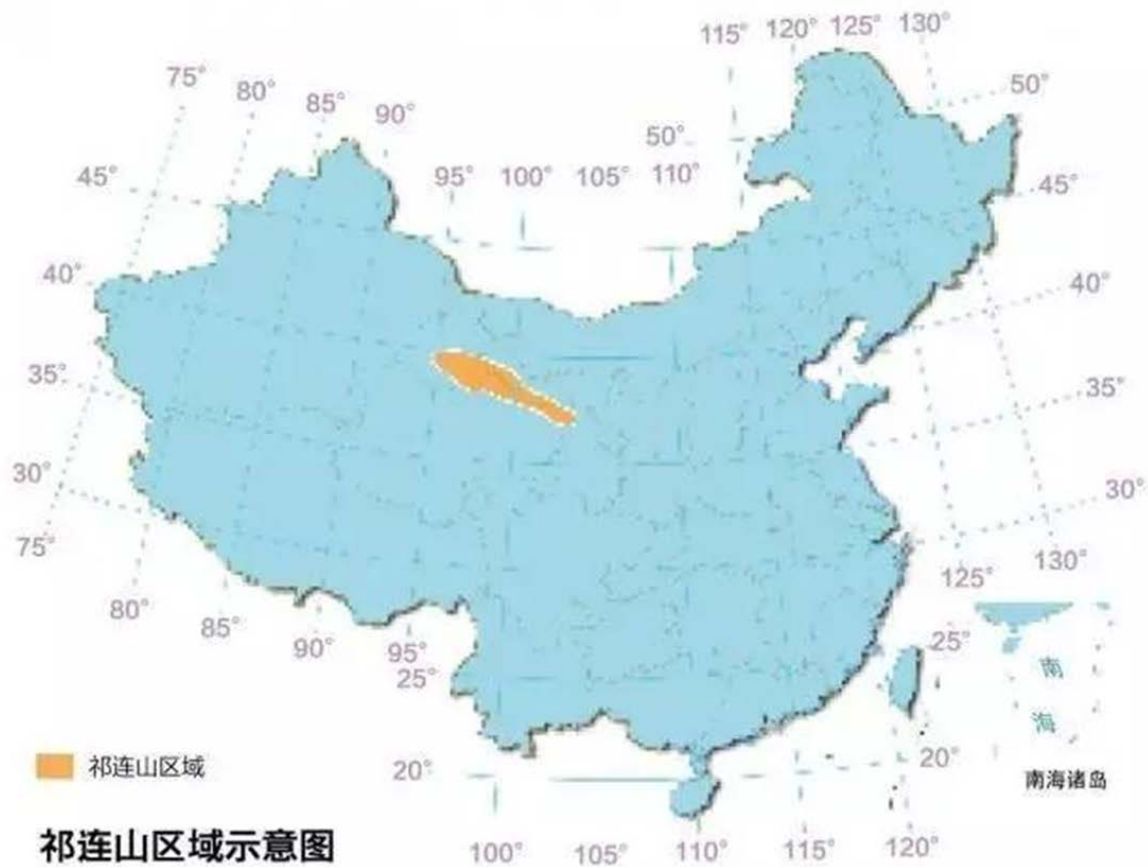






Where is the
Qilian Mountain

中国青海省东北部与甘
肃省西部边境

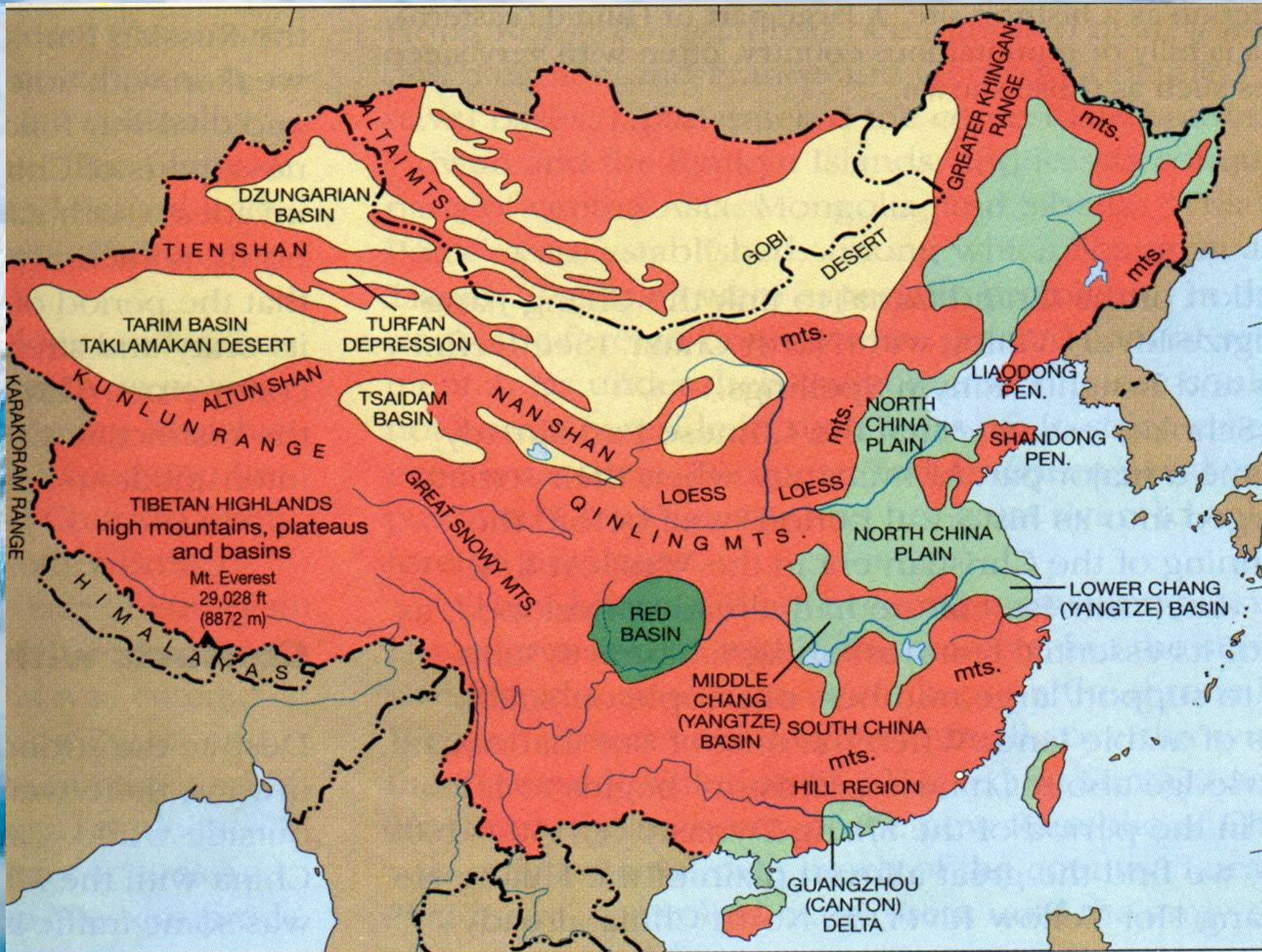


祁连山国家级自然保护区总面积265.3万公顷，
区域范围为东经97°25′～103°46′，
北纬36°43′～39°36′。

Area : 2,653,000 hectares

Location : 97°25′ ~ 103°46′E, 36°43′ ~ 39°36′N









透明梦柯冰川

七一冰川

敦德冰川

岗纳楼冰川



唐朝疆域图——中期



How important the mountain is ?

- Mother mountain & The lifeline
- Place for conservation of water supply of 56 inland rivers

Management of Qilian mountain

- **1988** , became national nature reserve site
- **1994** , regulation issued by central government
- **1997** , “Qilian mountain national nature reserve administrative regulation” issued by people’s congress of Gansu province, advised in 2002,2010,2016

FACT

- **144 illegal right of prospecting and mining claims**
- **42 illegal hydropower station in protect area**
- **Illegal emission of the factories in protect area**
- **Dereliction of duty**

An aerial photograph of a rugged mountain range with a river valley. The mountains are covered in green vegetation, and the river valley is a mix of green and brown. The sky is blue with some white clouds.

Self-criticism to control government

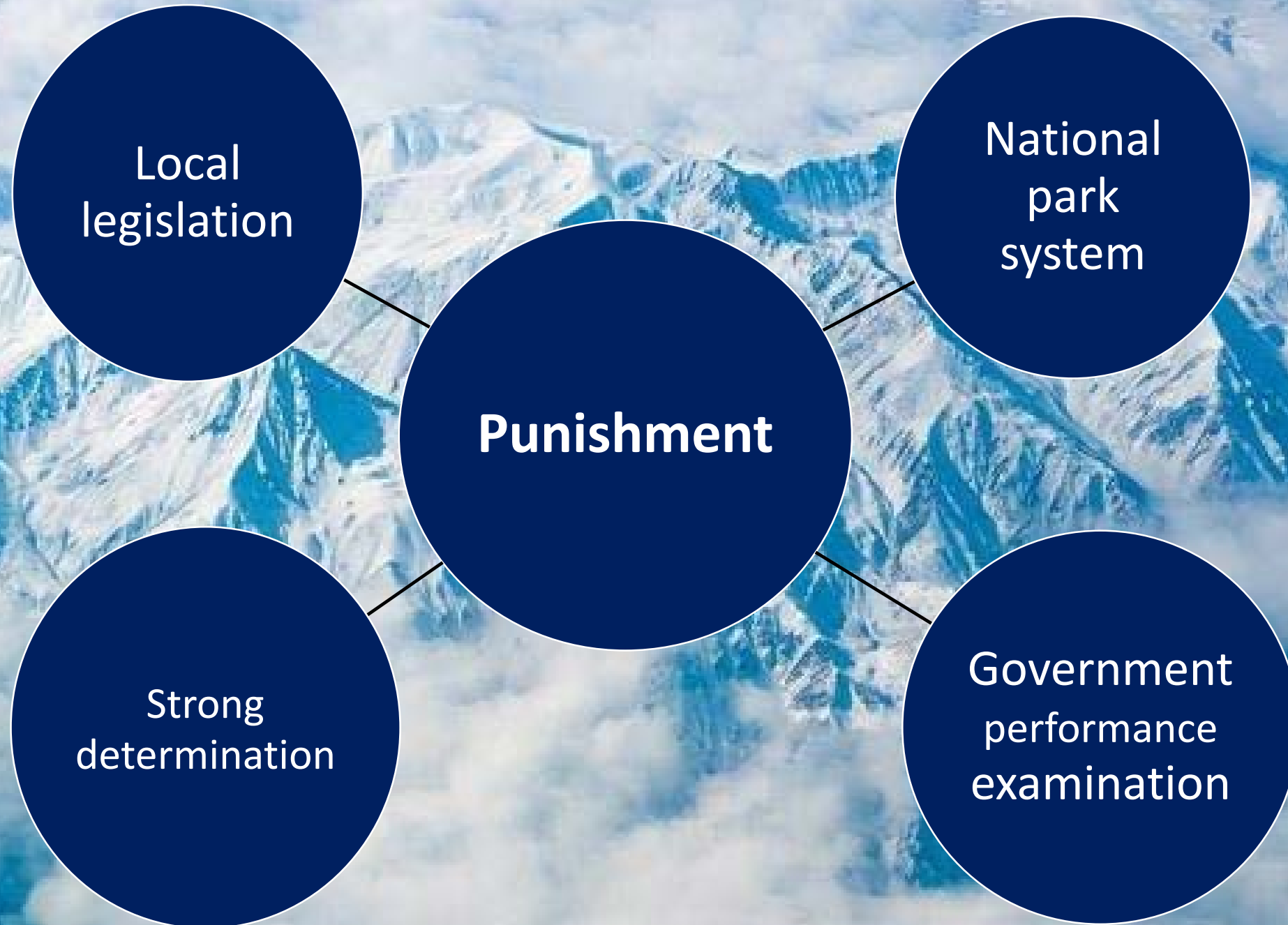
Three governors got serious warning

Eight officers got dismiss from post

90+ officers got punished

Local litigation check

Punishment



National ecological environment protection meeting

- ✓ **Strict legal system , new law system enforcement of law**
- ✓ **Participating the globe environment issues , give answers, leading climate change cooperation.**

Thank you

Phone : +86 -139 -1981- 8125

Email : syzygy@sina.cn

Wechat : 28571009

